

Tower Location

These location sheets are designed as a quick way to identify your location to the emergency services if needed, this can be a challenge, particularly with rural towers.

All three major emergency services in Kent make use of [what3words](#) as a way to identify where you are.

Ideally you would look this information up on the app at the time to give an accurate location, but the words given on the poster will get them to the tower.

If you notice a mistake with the address given for your tower, please [contact me](#) and I will update.



Tower Location

This information will allow you to identify your location as quickly as possible to the emergency services.

Kent Police, Kent Fire and Rescue Service and South East Coast Ambulance Service all accept **what3words** addresses as a way to identify location, other location information are also included.

Addington

St. Margaret

Give these words to the call handler to identify your location

free.ruler.singer

Postcode: ME19 5BQ

Grid reference: TQ653588

Lat/Long: 51.305, 0.37108



Tower Location

This information will allow you to identify your location as quickly as possible to the emergency services.

Kent Police, Kent Fire and Rescue Service and South East Coast Ambulance Service all accept **what3words** addresses as a way to identify location, other location information are also included.

Adisham Holy Innocents

Give these words to the call handler to identify your location

cemented.origin.ketchup

Postcode: CT3 3LH

Grid reference: TR227542

Lat/Long: 51.24401, 1.19033



Tower Location

This information will allow you to identify your location as quickly as possible to the emergency services.

Kent Police, Kent Fire and Rescue Service and South East Coast Ambulance Service all accept **what3words** addresses as a way to identify location, other location information are also included.

Aldington

St. Martin

Give these words to the call handler to identify your location

agreement.sour.pill

Postcode: TN25 7EG

Grid reference: TR074361

Lat/Long: 51.08746, 0.96131



Tower Location

This information will allow you to identify your location as quickly as possible to the emergency services.

Kent Police, Kent Fire and Rescue Service and South East Coast Ambulance Service all accept **what3words** addresses as a way to identify location, other location information are also included.

Alkham

St. Anthony

Give these words to the call handler to identify your location

defensive.headings.fells

Postcode: CT15 7DE

Grid reference: TR255423

Lat/Long: 51.13609, 1.22244



Tower Location

This information will allow you to identify your location as quickly as possible to the emergency services.

Kent Police, Kent Fire and Rescue Service and South East Coast Ambulance Service all accept **what3words** addresses as a way to identify location, other location information are also included.

Appledore St. Peter & St. Paul

Give these words to the call handler to identify your location

simulations.overheard.certainty

Postcode: TN26 2DA

Grid reference: TQ957292

Lat/Long: 51.02958, 0.7902



Tower Location

This information will allow you to identify your location as quickly as possible to the emergency services.

Kent Police, Kent Fire and Rescue Service and South East Coast Ambulance Service all accept **what3words** addresses as a way to identify location, other location information are also included.

Ash by Wrotham

St. Peter & St. Paul

Give these words to the call handler to identify your location

focus.atomic.pouch

Postcode: TN15 7HD

Grid reference: TQ601645

Lat/Long: 51.35753, 0.29899



Tower Location

This information will allow you to identify your location as quickly as possible to the emergency services.

Kent Police, Kent Fire and Rescue Service and South East Coast Ambulance Service all accept **what3words** addresses as a way to identify location, other location information are also included.

Ash next Sandwich

St. Nicholas


Give these words to the call handler to identify your location

static.arts.should

Postcode: CT3 2EP

Grid reference: TR287583

Lat/Long: 51.27859, 1.27869



Tower Location

This information will allow you to identify your location as quickly as possible to the emergency services.

Kent Police, Kent Fire and Rescue Service and South East Coast Ambulance Service all accept **what3words** addresses as a way to identify location, other location information are also included.

Ashford

St. Mary the Virgin

Give these words to the call handler to identify your location

tens.played.lights

Postcode: TN23 1QG

Grid reference: TR010427

Lat/Long: 51.14864, 0.87281



Tower Location

This information will allow you to identify your location as quickly as possible to the emergency services.

Kent Police, Kent Fire and Rescue Service and South East Coast Ambulance Service all accept **what3words** addresses as a way to identify location, other location information are also included.

Aylesford

St. Peter & St. Paul

Give these words to the call handler to identify your location

amphibian.minimums.turntable

Postcode: ME20 7AY

Grid reference: TQ729590

Lat/Long: 51.30407, 0.47927



Tower Location

This information will allow you to identify your location as quickly as possible to the emergency services.

Kent Police, Kent Fire and Rescue Service and South East Coast Ambulance Service all accept **what3words** addresses as a way to identify location, other location information are also included.

Barham

St. John the Baptist

Give these words to the call handler to identify your location

indulges.flexibly.legs

Postcode: CT4 6PB

Grid reference: TR209500

Lat/Long: 51.20648, 1.16178



Tower Location

This information will allow you to identify your location as quickly as possible to the emergency services.

Kent Police, Kent Fire and Rescue Service and South East Coast Ambulance Service all accept **what3words** addresses as a way to identify location, other location information are also included.

Barming

St. Margaret of Antioch

Give these words to the call handler to identify your location

guides.soils.ended

Postcode: ME16 9HA

Grid reference: TQ719542

Lat/Long: 51.26119, 0.46375



Tower Location

This information will allow you to identify your location as quickly as possible to the emergency services.

Kent Police, Kent Fire and Rescue Service and South East Coast Ambulance Service all accept **what3words** addresses as a way to identify location, other location information are also included.

Bearsted Holy Cross

Give these words to the call handler to identify your location

upon.allow.maps

Postcode: ME14 4EE

Grid reference: TQ800555

Lat/Long: 51.27029, 0.58035



Tower Location

This information will allow you to identify your location as quickly as possible to the emergency services.

Kent Police, Kent Fire and Rescue Service and South East Coast Ambulance Service all accept **what3words** addresses as a way to identify location, other location information are also included.

Bekesbourne

St. Peter

Give these words to the call handler to identify your location

blizzard.reflector.tiger

Postcode: CT4 5ET

Grid reference: TR194554

Lat/Long: 51.2562, 1.14432



Tower Location

This information will allow you to identify your location as quickly as possible to the emergency services.

Kent Police, Kent Fire and Rescue Service and South East Coast Ambulance Service all accept **what3words** addresses as a way to identify location, other location information are also included.

Benenden

St. George

Give these words to the call handler to identify your location

excavated.growl.escalated

Postcode: TN17 4DL

Grid reference: TQ808326

Lat/Long: 51.06488, 0.57926



Tower Location

This information will allow you to identify your location as quickly as possible to the emergency services.

Kent Police, Kent Fire and Rescue Service and South East Coast Ambulance Service all accept **what3words** addresses as a way to identify location, other location information are also included.

Bethersden

St. Margaret

Give these words to the call handler to identify your location

ordering.weaned.sourcing

Postcode: TN26 3AQ

Grid reference: TQ927402

Lat/Long: 51.12914, 0.75375



Tower Location

This information will allow you to identify your location as quickly as possible to the emergency services.

Kent Police, Kent Fire and Rescue Service and South East Coast Ambulance Service all accept **what3words** addresses as a way to identify location, other location information are also included.

Betteshanger St. Mary the Virgin

Give these words to the call handler to identify your location

mistress.sing.cocoons

Postcode: CT14 0NN

Grid reference: TR312525

Lat/Long: 51.22492, 1.31061



Tower Location

This information will allow you to identify your location as quickly as possible to the emergency services.

Kent Police, Kent Fire and Rescue Service and South East Coast Ambulance Service all accept **what3words** addresses as a way to identify location, other location information are also included.

Biddenden

All Saints

Give these words to the call handler to identify your location

pixies.shadows.steadier

Postcode: TN27 8EA

Grid reference: TQ848384

Lat/Long: 51.1151, 0.64023



Tower Location

This information will allow you to identify your location as quickly as possible to the emergency services.

Kent Police, Kent Fire and Rescue Service and South East Coast Ambulance Service all accept **what3words** addresses as a way to identify location, other location information are also included.

Birchington

All Saints

Give these words to the call handler to identify your location

cringes.underway.tuxedos

Postcode: CT7 9TB

Grid reference: TR301690

Lat/Long: 51.37359, 1.30609



Tower Location

This information will allow you to identify your location as quickly as possible to the emergency services.

Kent Police, Kent Fire and Rescue Service and South East Coast Ambulance Service all accept **what3words** addresses as a way to identify location, other location information are also included.

Birchington

Waterloo Tower

Give these words to the call handler to identify your location

squeaking.fenced.absent

Postcode: CT7 0HR

Grid reference: TR310680

Lat/Long: 51.36447, 1.31819



Tower Location

This information will allow you to identify your location as quickly as possible to the emergency services.

Kent Police, Kent Fire and Rescue Service and South East Coast Ambulance Service all accept **what3words** addresses as a way to identify location, other location information are also included.

Birling

All Saints

Give these words to the call handler to identify your location

clay.grace.boot

Postcode: ME19 5JG

Grid reference: TQ680605

Lat/Long: 51.31965, 0.40962



Tower Location

This information will allow you to identify your location as quickly as possible to the emergency services.

Kent Police, Kent Fire and Rescue Service and South East Coast Ambulance Service all accept **what3words** addresses as a way to identify location, other location information are also included.

Bobbing St. Bartholomew

Give these words to the call handler to identify your location

elbow.guides.impact

Postcode: ME9 8PL

Grid reference: TQ888651

Lat/Long: 51.35377, 0.7101



Tower Location

This information will allow you to identify your location as quickly as possible to the emergency services.

Kent Police, Kent Fire and Rescue Service and South East Coast Ambulance Service all accept **what3words** addresses as a way to identify location, other location information are also included.

Borden

St. Peter & St. Paul

Give these words to the call handler to identify your location

jacket.dress.folks

Postcode: ME9 8JR

Grid reference: TQ882629

Lat/Long: 51.33476, 0.70073



Tower Location

This information will allow you to identify your location as quickly as possible to the emergency services.

Kent Police, Kent Fire and Rescue Service and South East Coast Ambulance Service all accept **what3words** addresses as a way to identify location, other location information are also included.

Boughton Monchelsea

St. Peter

Give these words to the call handler to identify your location

goods.funny.tooth

Postcode: ME17 4BU

Grid reference: TQ771498

Lat/Long: 51.22072, 0.535



Tower Location

This information will allow you to identify your location as quickly as possible to the emergency services.

Kent Police, Kent Fire and Rescue Service and South East Coast Ambulance Service all accept **what3words** addresses as a way to identify location, other location information are also included.

Boughton under Blean

St. Peter & St. Paul

Give these words to the call handler to identify your location

registry.nerves.lasts

Postcode: ME13 9NB

Grid reference: TR047585

Lat/Long: 51.28929, 0.93531



Tower Location

This information will allow you to identify your location as quickly as possible to the emergency services.

Kent Police, Kent Fire and Rescue Service and South East Coast Ambulance Service all accept **what3words** addresses as a way to identify location, other location information are also included.

Boxley

St. Mary Virgin & All Saints

Give these words to the call handler to identify your location

took.producers.paving

Postcode: ME14 3DT

Grid reference: TQ774589

Lat/Long: 51.30198, 0.54472



Tower Location

This information will allow you to identify your location as quickly as possible to the emergency services.

Kent Police, Kent Fire and Rescue Service and South East Coast Ambulance Service all accept **what3words** addresses as a way to identify location, other location information are also included.

Brabourne

St. Mary the Blessed Virgin

Give these words to the call handler to identify your location

viewing.pimples.reconnect

Postcode: TN25 5LR

Grid reference: TR103416

Lat/Long: 51.13572, 1.00535



Tower Location

This information will allow you to identify your location as quickly as possible to the emergency services.

Kent Police, Kent Fire and Rescue Service and South East Coast Ambulance Service all accept **what3words** addresses as a way to identify location, other location information are also included.

Brasted St. Martin

Give these words to the call handler to identify your location

sport.about.meal

Postcode: TN16 1HZ

Grid reference: TQ468554

Lat/Long: 51.27964, 0.10402



Tower Location

This information will allow you to identify your location as quickly as possible to the emergency services.

Kent Police, Kent Fire and Rescue Service and South East Coast Ambulance Service all accept **what3words** addresses as a way to identify location, other location information are also included.

Bredgar St. John Bapt

Give these words to the call handler to identify your location

sectors.drives.exits

Postcode: ME9 8EX

Grid reference: TQ879603

Lat/Long: 51.31094, 0.69598



Tower Location

This information will allow you to identify your location as quickly as possible to the emergency services.

Kent Police, Kent Fire and Rescue Service and South East Coast Ambulance Service all accept **what3words** addresses as a way to identify location, other location information are also included.

Brenchley

All Saints

Give these words to the call handler to identify your location

beaks.lookout.mentioned

Postcode: TN12 7NH

Grid reference: TQ679417

Lat/Long: 51.14993, 0.40001



Tower Location

This information will allow you to identify your location as quickly as possible to the emergency services.

Kent Police, Kent Fire and Rescue Service and South East Coast Ambulance Service all accept **what3words** addresses as a way to identify location, other location information are also included.

Brenzett

St. Eanswith

Give these words to the call handler to identify your location

internal.exclusive.bets

Postcode: TN29 0BL

Grid reference: TR004277

Lat/Long: 51.01393, 0.85693



Tower Location

This information will allow you to identify your location as quickly as possible to the emergency services.

Kent Police, Kent Fire and Rescue Service and South East Coast Ambulance Service all accept **what3words** addresses as a way to identify location, other location information are also included.

Bridge

St. Peter

Give these words to the call handler to identify your location

cocoons.indulges.carrots

Postcode: CT4 5AR

Grid reference: TR183541

Lat/Long: 51.24432, 1.12686



Tower Location

This information will allow you to identify your location as quickly as possible to the emergency services.

Kent Police, Kent Fire and Rescue Service and South East Coast Ambulance Service all accept **what3words** addresses as a way to identify location, other location information are also included.

Brookland St. Augustine

Give these words to the call handler to identify your location

triangles.troll.remission

Postcode: TN29 9QP

Grid reference: TQ989258

Lat/Long: 50.99736, 0.83392



Tower Location

This information will allow you to identify your location as quickly as possible to the emergency services.

Kent Police, Kent Fire and Rescue Service and South East Coast Ambulance Service all accept **what3words** addresses as a way to identify location, other location information are also included.

Broomfield

St. Margaret

Give these words to the call handler to identify your location

remix.gourmet.tolerable

Postcode: ME17 1PX

Grid reference: TQ839524

Lat/Long: 51.24194, 0.63447



Tower Location

This information will allow you to identify your location as quickly as possible to the emergency services.

Kent Police, Kent Fire and Rescue Service and South East Coast Ambulance Service all accept **what3words** addresses as a way to identify location, other location information are also included.

Burmarsh

All Saints

Give these words to the call handler to identify your location

bulky.executive.circles

Postcode: TN29 0JG

Grid reference: TR101320

Lat/Long: 51.04919, 0.99625



Tower Location

This information will allow you to identify your location as quickly as possible to the emergency services.

Kent Police, Kent Fire and Rescue Service and South East Coast Ambulance Service all accept **what3words** addresses as a way to identify location, other location information are also included.

Canterbury Cathedral

Give these words to the call handler to identify your location

jars.rings.casual

Postcode: CT1 2EA

Grid reference: TR150579

Lat/Long: 51.27968, 1.08182



Tower Location

This information will allow you to identify your location as quickly as possible to the emergency services.

Kent Police, Kent Fire and Rescue Service and South East Coast Ambulance Service all accept **what3words** addresses as a way to identify location, other location information are also included.

Canterbury

St. Alphege

Give these words to the call handler to identify your location

impact.mixed.linked

Postcode: CT1 2ED

Grid reference: TR149580

Lat/Long: 51.28073, 1.08078



Tower Location

This information will allow you to identify your location as quickly as possible to the emergency services.

Kent Police, Kent Fire and Rescue Service and South East Coast Ambulance Service all accept **what3words** addresses as a way to identify location, other location information are also included.

Canterbury

St. Dunstan

Give these words to the call handler to identify your location

buns.force.ties

Postcode: CT2 8BY

Grid reference: TR142583

Lat/Long: 51.28376, 1.07062



Tower Location

This information will allow you to identify your location as quickly as possible to the emergency services.

Kent Police, Kent Fire and Rescue Service and South East Coast Ambulance Service all accept **what3words** addresses as a way to identify location, other location information are also included.

Canterbury

St. Stephen

Give these words to the call handler to identify your location

could.reap.hurls

Postcode: CT2 7AB

Grid reference: TR148591

Lat/Long: 51.2911, 1.07956



Tower Location

This information will allow you to identify your location as quickly as possible to the emergency services.

Kent Police, Kent Fire and Rescue Service and South East Coast Ambulance Service all accept **what3words** addresses as a way to identify location, other location information are also included.

Chalk

St. Mary

Give these words to the call handler to identify your location

penny.fire.dared

Postcode: DA12 2NL

Grid reference: TQ683724

Lat/Long: 51.42649, 0.41965



Tower Location

This information will allow you to identify your location as quickly as possible to the emergency services.

Kent Police, Kent Fire and Rescue Service and South East Coast Ambulance Service all accept **what3words** addresses as a way to identify location, other location information are also included.

Charing

St. Peter & St. Paul

Give these words to the call handler to identify your location

contracting.digress.adopting

Postcode: TN27 0LP

Grid reference: TQ954493

Lat/Long: 51.21033, 0.79644



Tower Location

This information will allow you to identify your location as quickly as possible to the emergency services.

Kent Police, Kent Fire and Rescue Service and South East Coast Ambulance Service all accept **what3words** addresses as a way to identify location, other location information are also included.

Chart Sutton

St. Michael

Give these words to the call handler to identify your location

tribal.enclosing.repaid

Postcode: ME17 3RB

Grid reference: TQ804494

Lat/Long: 51.21548, 0.58197



Tower Location

This information will allow you to identify your location as quickly as possible to the emergency services.

Kent Police, Kent Fire and Rescue Service and South East Coast Ambulance Service all accept **what3words** addresses as a way to identify location, other location information are also included.

Chartham

St. Mary

Give these words to the call handler to identify your location

nuptials.waddle.aspect

Postcode: CT4 7HZ

Grid reference: TR106550

Lat/Long: 51.25592, 1.01777



Tower Location

This information will allow you to identify your location as quickly as possible to the emergency services.

Kent Police, Kent Fire and Rescue Service and South East Coast Ambulance Service all accept **what3words** addresses as a way to identify location, other location information are also included.

Cheriton

St. Martin

Give these words to the call handler to identify your location

backhand.worker.louder

Postcode: CT20 3JA

Grid reference: TR189364

Lat/Long: 51.0858, 1.12459



Tower Location

This information will allow you to identify your location as quickly as possible to the emergency services.

Kent Police, Kent Fire and Rescue Service and South East Coast Ambulance Service all accept **what3words** addresses as a way to identify location, other location information are also included.

Chevening

St. Botolph

Give these words to the call handler to identify your location

repair.volume.ideas

Postcode: TN14 6HG

Grid reference: TQ489577

Lat/Long: 51.29896, 0.13446



Tower Location

This information will allow you to identify your location as quickly as possible to the emergency services.

Kent Police, Kent Fire and Rescue Service and South East Coast Ambulance Service all accept **what3words** addresses as a way to identify location, other location information are also included.

Chiddingstone

St. Mary

Give these words to the call handler to identify your location

flight.voted.holly

Postcode: TN8 7AH

Grid reference: TQ500451

Lat/Long: 51.18631, 0.14596



Tower Location

This information will allow you to identify your location as quickly as possible to the emergency services.

Kent Police, Kent Fire and Rescue Service and South East Coast Ambulance Service all accept **what3words** addresses as a way to identify location, other location information are also included.

Chilham

St. Mary

Give these words to the call handler to identify your location

lunges.snitch.hurtles

Postcode: CT4 8DA

Grid reference: TR068536

Lat/Long: 51.24466, 0.96256



Tower Location

This information will allow you to identify your location as quickly as possible to the emergency services.

Kent Police, Kent Fire and Rescue Service and South East Coast Ambulance Service all accept **what3words** addresses as a way to identify location, other location information are also included.

Chislet

St. Mary the Virgin

Give these words to the call handler to identify your location

promote.toothpick.blazing

Postcode: CT3 4DU

Grid reference: TR224643

Lat/Long: 51.33432, 1.19208



Tower Location

This information will allow you to identify your location as quickly as possible to the emergency services.

Kent Police, Kent Fire and Rescue Service and South East Coast Ambulance Service all accept **what3words** addresses as a way to identify location, other location information are also included.

Cliffe at Hoo

St. Helen

Give these words to the call handler to identify your location

sake.counts.safety

Postcode: ME3 7QF

Grid reference: TQ735766

Lat/Long: 51.46197, 0.4972



Tower Location

This information will allow you to identify your location as quickly as possible to the emergency services.

Kent Police, Kent Fire and Rescue Service and South East Coast Ambulance Service all accept **what3words** addresses as a way to identify location, other location information are also included.

Cobham

St. Mary Magdalene

Give these words to the call handler to identify your location

visits.equal.finishing

Postcode: DA12 3BG

Grid reference: TQ669683

Lat/Long: 51.38989, 0.39815



Tower Location

This information will allow you to identify your location as quickly as possible to the emergency services.

Kent Police, Kent Fire and Rescue Service and South East Coast Ambulance Service all accept **what3words** addresses as a way to identify location, other location information are also included.

Cooling

St. James

Give these words to the call handler to identify your location

texted.grinning.conspired

Postcode: ME3 8DQ

Grid reference: TQ756759

Lat/Long: 51.45528, 0.52618



Tower Location

This information will allow you to identify your location as quickly as possible to the emergency services.

Kent Police, Kent Fire and Rescue Service and South East Coast Ambulance Service all accept **what3words** addresses as a way to identify location, other location information are also included.

Cowden

St. Mary Magdalene

Give these words to the call handler to identify your location

banana.epic.tiny

Postcode: TN8 7JE

Grid reference: TQ466404

Lat/Long: 51.1447, 0.09458



Tower Location

This information will allow you to identify your location as quickly as possible to the emergency services.

Kent Police, Kent Fire and Rescue Service and South East Coast Ambulance Service all accept **what3words** addresses as a way to identify location, other location information are also included.

Cranbrook

St. Dunstan

Give these words to the call handler to identify your location

shadowing.fuse.clinic

Postcode: TN17 3EX

Grid reference: TQ776361

Lat/Long: 51.09722, 0.536



Tower Location

This information will allow you to identify your location as quickly as possible to the emergency services.

Kent Police, Kent Fire and Rescue Service and South East Coast Ambulance Service all accept **what3words** addresses as a way to identify location, other location information are also included.

Cuxton

St. Michael & All Angels

Give these words to the call handler to identify your location

leave.nodded.fall

Postcode: ME2 1AF

Grid reference: TQ709664

Lat/Long: 51.37151, 0.45454



Tower Location

This information will allow you to identify your location as quickly as possible to the emergency services.

Kent Police, Kent Fire and Rescue Service and South East Coast Ambulance Service all accept **what3words** addresses as a way to identify location, other location information are also included.

Dartford Holy Trinity

Give these words to the call handler to identify your location

face.tigers.monks

Postcode: DA1 1DE

Grid reference: TQ544740

Lat/Long: 51.44397, 0.22049



Tower Location

This information will allow you to identify your location as quickly as possible to the emergency services.

Kent Police, Kent Fire and Rescue Service and South East Coast Ambulance Service all accept **what3words** addresses as a way to identify location, other location information are also included.

Davington St. Mary Magdalene

Give these words to the call handler to identify your location

wreck.infects.cracking

Postcode: ME13 7DT

Grid reference: TR010617

Lat/Long: 51.31934, 0.88437



Tower Location

This information will allow you to identify your location as quickly as possible to the emergency services.

Kent Police, Kent Fire and Rescue Service and South East Coast Ambulance Service all accept **what3words** addresses as a way to identify location, other location information are also included.

Deal

St. Leonard

Give these words to the call handler to identify your location

bars.leaned.codes

Postcode: CT14 9LT

Grid reference: TR362518

Lat/Long: 51.21703, 1.38166



Tower Location

This information will allow you to identify your location as quickly as possible to the emergency services.

Kent Police, Kent Fire and Rescue Service and South East Coast Ambulance Service all accept **what3words** addresses as a way to identify location, other location information are also included.

Ditton

St. Peter ad Vincula

Give these words to the call handler to identify your location

underway.drum.mural

Postcode: ME20 6PH

Grid reference: TQ709580

Lat/Long: 51.29586, 0.45094



Tower Location

This information will allow you to identify your location as quickly as possible to the emergency services.

Kent Police, Kent Fire and Rescue Service and South East Coast Ambulance Service all accept **what3words** addresses as a way to identify location, other location information are also included.

Dover St. Mary the Virgin

Give these words to the call handler to identify your location

chart.part.slap

Postcode: CT16 1DA

Grid reference: TR319415

Lat/Long: 51.12603, 1.31278



Tower Location

This information will allow you to identify your location as quickly as possible to the emergency services.

Kent Police, Kent Fire and Rescue Service and South East Coast Ambulance Service all accept **what3words** addresses as a way to identify location, other location information are also included.

East Farleigh

Parish Church

Give these words to the call handler to identify your location

flops.slug.races

Postcode: ME15 0JL

Grid reference: TQ734533

Lat/Long: 51.25262, 0.48338



Tower Location

This information will allow you to identify your location as quickly as possible to the emergency services.

Kent Police, Kent Fire and Rescue Service and South East Coast Ambulance Service all accept **what3words** addresses as a way to identify location, other location information are also included.

East Langdon

St. Augustine

Give these words to the call handler to identify your location

crafts.canny.refers

Postcode: CT15 5JD

Grid reference: TR332459

Lat/Long: 51.16547, 1.33557



Tower Location

This information will allow you to identify your location as quickly as possible to the emergency services.

Kent Police, Kent Fire and Rescue Service and South East Coast Ambulance Service all accept **what3words** addresses as a way to identify location, other location information are also included.

East Malling

St. James the Great

Give these words to the call handler to identify your location

aquatics.tags.garden

Postcode: ME19 6AH

Grid reference: TQ702570

Lat/Long: 51.28744, 0.44046



Tower Location

This information will allow you to identify your location as quickly as possible to the emergency services.

Kent Police, Kent Fire and Rescue Service and South East Coast Ambulance Service all accept **what3words** addresses as a way to identify location, other location information are also included.

East Peckham

St. Michael

Give these words to the call handler to identify your location

guessing.mentioned.rattled

Postcode: TN12 5NG

Grid reference: TQ661521

Lat/Long: 51.24447, 0.37901



Tower Location

This information will allow you to identify your location as quickly as possible to the emergency services.

Kent Police, Kent Fire and Rescue Service and South East Coast Ambulance Service all accept **what3words** addresses as a way to identify location, other location information are also included.

East Sutton

St. Peter & St. Paul

Give these words to the call handler to identify your location

camcorder.acoustics.decent

Postcode: ME17 3DE

Grid reference: TQ827495

Lat/Long: 51.21593, 0.61574



Tower Location

This information will allow you to identify your location as quickly as possible to the emergency services.

Kent Police, Kent Fire and Rescue Service and South East Coast Ambulance Service all accept **what3words** addresses as a way to identify location, other location information are also included.

Eastchurch

All Saints

Give these words to the call handler to identify your location

advances.salary.grass

Postcode: ME12 4EH

Grid reference: TQ988714

Lat/Long: 51.40708, 0.85736



Tower Location

This information will allow you to identify your location as quickly as possible to the emergency services.

Kent Police, Kent Fire and Rescue Service and South East Coast Ambulance Service all accept **what3words** addresses as a way to identify location, other location information are also included.

Eastling

St. Mary

Give these words to the call handler to identify your location

appoints.liability.rifled

Postcode: ME13 0BA

Grid reference: TQ965565

Lat/Long: 51.27418, 0.81595



Tower Location

This information will allow you to identify your location as quickly as possible to the emergency services.

Kent Police, Kent Fire and Rescue Service and South East Coast Ambulance Service all accept **what3words** addresses as a way to identify location, other location information are also included.

Eastry

St. Mary the Blessed Virgin

Give these words to the call handler to identify your location

beyond.reserves.autumn

Postcode: CT13 0HJ

Grid reference: TR310547

Lat/Long: 51.24539, 1.30975



Tower Location

This information will allow you to identify your location as quickly as possible to the emergency services.

Kent Police, Kent Fire and Rescue Service and South East Coast Ambulance Service all accept **what3words** addresses as a way to identify location, other location information are also included.

Edenbridge St. Peter & St. Paul

Give these words to the call handler to identify your location

loves.nurses.nests

Postcode: TN8 5BD

Grid reference: TQ444461

Lat/Long: 51.19607, 0.06628



Tower Location

This information will allow you to identify your location as quickly as possible to the emergency services.

Kent Police, Kent Fire and Rescue Service and South East Coast Ambulance Service all accept **what3words** addresses as a way to identify location, other location information are also included.

Egerton

St. James

Give these words to the call handler to identify your location

voltage.ambitions.brave

Postcode: TN27 9AJ

Grid reference: TQ908475

Lat/Long: 51.19543, 0.72937



Tower Location

This information will allow you to identify your location as quickly as possible to the emergency services.

Kent Police, Kent Fire and Rescue Service and South East Coast Ambulance Service all accept **what3words** addresses as a way to identify location, other location information are also included.

Elham

St. Mary the Virgin

Give these words to the call handler to identify your location

reefs.clincher.overlooks

Postcode: CT4 6TS

Grid reference: TR177438

Lat/Long: 51.15214, 1.11167



Tower Location

This information will allow you to identify your location as quickly as possible to the emergency services.

Kent Police, Kent Fire and Rescue Service and South East Coast Ambulance Service all accept **what3words** addresses as a way to identify location, other location information are also included.

Elmsted

St.James the Great

Give these words to the call handler to identify your location

restriction.bloodshot.forever

Postcode: TN25 5JN

Grid reference: TR116449

Lat/Long: 51.16447, 1.02573



Tower Location

This information will allow you to identify your location as quickly as possible to the emergency services.

Kent Police, Kent Fire and Rescue Service and South East Coast Ambulance Service all accept **what3words** addresses as a way to identify location, other location information are also included.

Eynsford

St. Martin

Give these words to the call handler to identify your location

prove.puff.crowds

Postcode: DA4 0EH

Grid reference: TQ540654

Lat/Long: 51.36744, 0.21139



Tower Location

This information will allow you to identify your location as quickly as possible to the emergency services.

Kent Police, Kent Fire and Rescue Service and South East Coast Ambulance Service all accept **what3words** addresses as a way to identify location, other location information are also included.

Eythorne

St. Peter & St. Paul

Give these words to the call handler to identify your location

forkful.albums.agreeing

Postcode: CT15 4NA

Grid reference: TR279497

Lat/Long: 51.20116, 1.26162



Tower Location

This information will allow you to identify your location as quickly as possible to the emergency services.

Kent Police, Kent Fire and Rescue Service and South East Coast Ambulance Service all accept **what3words** addresses as a way to identify location, other location information are also included.

Fairfield

St. Thomas a Becket

Give these words to the call handler to identify your location

crackles.crown.popped

Postcode: TN29 9RY

Grid reference: TQ966264

Lat/Long: 51.00414, 0.80172



Tower Location

This information will allow you to identify your location as quickly as possible to the emergency services.

Kent Police, Kent Fire and Rescue Service and South East Coast Ambulance Service all accept **what3words** addresses as a way to identify location, other location information are also included.

Farningham

St. Peter & St. Paul

Give these words to the call handler to identify your location

tops.bound.water

Postcode: DA4 0DH

Grid reference: TQ547669

Lat/Long: 51.38016, 0.22154



Tower Location

This information will allow you to identify your location as quickly as possible to the emergency services.

Kent Police, Kent Fire and Rescue Service and South East Coast Ambulance Service all accept **what3words** addresses as a way to identify location, other location information are also included.

Faversham

St. Mary of Charity

Give these words to the call handler to identify your location

clicker.acrobatic.equity

Postcode: ME13 7BB

Grid reference: TR017615

Lat/Long: 51.31729, 0.89442



Tower Location

This information will allow you to identify your location as quickly as possible to the emergency services.

Kent Police, Kent Fire and Rescue Service and South East Coast Ambulance Service all accept **what3words** addresses as a way to identify location, other location information are also included.

Folkestone

St. Mary & St. Eanswythe

Give these words to the call handler to identify your location

working.pixel.collide

Postcode: CT20 1SW

Grid reference: TR229358

Lat/Long: 51.0787, 1.1816



Tower Location

This information will allow you to identify your location as quickly as possible to the emergency services.

Kent Police, Kent Fire and Rescue Service and South East Coast Ambulance Service all accept **what3words** addresses as a way to identify location, other location information are also included.

Fordwich

St. Mary the Virgin

Give these words to the call handler to identify your location

dozen.repaying.impressed

Postcode: CT2 0DD

Grid reference: TR180598

Lat/Long: 51.29584, 1.1269



Tower Location

This information will allow you to identify your location as quickly as possible to the emergency services.

Kent Police, Kent Fire and Rescue Service and South East Coast Ambulance Service all accept **what3words** addresses as a way to identify location, other location information are also included.

Frindsbury

All Saints

Give these words to the call handler to identify your location

many.shaky.skirt

Postcode: ME2 4UR

Grid reference: TQ743698

Lat/Long: 51.40051, 0.50569



Tower Location

This information will allow you to identify your location as quickly as possible to the emergency services.

Kent Police, Kent Fire and Rescue Service and South East Coast Ambulance Service all accept **what3words** addresses as a way to identify location, other location information are also included.

Frinsted St. Dunstan

Give these words to the call handler to identify your location

daffodils.sweeper.adopters

Postcode: ME9 0TQ

Grid reference: TQ891574

Lat/Long: 51.28436, 0.71115



Tower Location

This information will allow you to identify your location as quickly as possible to the emergency services.

Kent Police, Kent Fire and Rescue Service and South East Coast Ambulance Service all accept **what3words** addresses as a way to identify location, other location information are also included.

Frittenden

St. Mary


Give these words to the call handler to identify your location

watching.breached.travels

Postcode: TN17 2DE

Grid reference: TQ813409

Lat/Long: 51.13914, 0.59033



Tower Location

This information will allow you to identify your location as quickly as possible to the emergency services.

Kent Police, Kent Fire and Rescue Service and South East Coast Ambulance Service all accept **what3words** addresses as a way to identify location, other location information are also included.

Gillingham

St. Mary Magdalene

Give these words to the call handler to identify your location

lamps.tree.title

Postcode: ME7 1SX

Grid reference: TQ783688

Lat/Long: 51.39039, 0.56207



Tower Location

This information will allow you to identify your location as quickly as possible to the emergency services.

Kent Police, Kent Fire and Rescue Service and South East Coast Ambulance Service all accept **what3words** addresses as a way to identify location, other location information are also included.

Godmersham

St. Laurence the Martyr

Give these words to the call handler to identify your location

pillows.unfilled.producers

Postcode: CT4 7DS

Grid reference: TR062504

Lat/Long: 51.21607, 0.95121



Tower Location

This information will allow you to identify your location as quickly as possible to the emergency services.

Kent Police, Kent Fire and Rescue Service and South East Coast Ambulance Service all accept **what3words** addresses as a way to identify location, other location information are also included.

Goodnestone Holy Cross

Give these words to the call handler to identify your location

oven.scrum.outboard

Postcode: CT3 1PJ

Grid reference: TR254545

Lat/Long: 51.24583, 1.22908



Tower Location

This information will allow you to identify your location as quickly as possible to the emergency services.

Kent Police, Kent Fire and Rescue Service and South East Coast Ambulance Service all accept **what3words** addresses as a way to identify location, other location information are also included.

Goudhurst St. Mary the Virgin

Give these words to the call handler to identify your location

ports.breeze.rings

Postcode: TN17 1AJ

Grid reference: TQ723378

Lat/Long: 51.1136, 0.46128



Tower Location

This information will allow you to identify your location as quickly as possible to the emergency services.

Kent Police, Kent Fire and Rescue Service and South East Coast Ambulance Service all accept **what3words** addresses as a way to identify location, other location information are also included.

Grain

St. James

Give these words to the call handler to identify your location

worth.dinner.riches

Postcode: ME3 0BS

Grid reference: TQ888767

Lat/Long: 51.45855, 0.71704



Tower Location

This information will allow you to identify your location as quickly as possible to the emergency services.

Kent Police, Kent Fire and Rescue Service and South East Coast Ambulance Service all accept **what3words** addresses as a way to identify location, other location information are also included.

Graveney

All Saints

Give these words to the call handler to identify your location

parkland.hindered.jams

Postcode: ME13 9DZ

Grid reference: TR052626

Lat/Long: 51.32623, 0.94473



Tower Location

This information will allow you to identify your location as quickly as possible to the emergency services.

Kent Police, Kent Fire and Rescue Service and South East Coast Ambulance Service all accept **what3words** addresses as a way to identify location, other location information are also included.

Gravesend

St. George

Give these words to the call handler to identify your location

extend.filed.trap

Postcode: DA11 0DJ

Grid reference: TQ646743

Lat/Long: 51.4441, 0.36818



Tower Location

This information will allow you to identify your location as quickly as possible to the emergency services.

Kent Police, Kent Fire and Rescue Service and South East Coast Ambulance Service all accept **what3words** addresses as a way to identify location, other location information are also included.

Great Chart

St. Mary

Give these words to the call handler to identify your location

theme.lemons.potential

Postcode: TN23 3AY

Grid reference: TQ979419

Lat/Long: 51.14228, 0.82845



Tower Location

This information will allow you to identify your location as quickly as possible to the emergency services.

Kent Police, Kent Fire and Rescue Service and South East Coast Ambulance Service all accept **what3words** addresses as a way to identify location, other location information are also included.

Great Mongeham

St. Martin

Give these words to the call handler to identify your location

sting.lends.slim

Postcode: CT14 0HL

Grid reference: TR346515

Lat/Long: 51.21453, 1.35782



Tower Location

This information will allow you to identify your location as quickly as possible to the emergency services.

Kent Police, Kent Fire and Rescue Service and South East Coast Ambulance Service all accept **what3words** addresses as a way to identify location, other location information are also included.

Hadlow St. Mary

Give these words to the call handler to identify your location

earpiece.slimmer.latitudes

Postcode: TN11 0EG

Grid reference: TQ634497

Lat/Long: 51.22326, 0.33909



Tower Location

This information will allow you to identify your location as quickly as possible to the emergency services.

Kent Police, Kent Fire and Rescue Service and South East Coast Ambulance Service all accept **what3words** addresses as a way to identify location, other location information are also included.

Halling

St. John the Baptist

Give these words to the call handler to identify your location

vote.rewarding.rush

Postcode: ME2 1BB

Grid reference: TQ705638

Lat/Long: 51.34847, 0.44693



Tower Location

This information will allow you to identify your location as quickly as possible to the emergency services.

Kent Police, Kent Fire and Rescue Service and South East Coast Ambulance Service all accept **what3words** addresses as a way to identify location, other location information are also included.

Harbledown

St. Michael & All Angels

Give these words to the call handler to identify your location

planet.master.cycles

Postcode: CT2 8NW

Grid reference: TR131581

Lat/Long: 51.28263, 1.05547



Tower Location

This information will allow you to identify your location as quickly as possible to the emergency services.

Kent Police, Kent Fire and Rescue Service and South East Coast Ambulance Service all accept **what3words** addresses as a way to identify location, other location information are also included.

Harrietsham

St. John the Baptist


Give these words to the call handler to identify your location

shuttle.spans.rent

Postcode: ME17 1BA

Grid reference: TQ874530

Lat/Long: 51.24544, 0.68465



Tower Location

This information will allow you to identify your location as quickly as possible to the emergency services.

Kent Police, Kent Fire and Rescue Service and South East Coast Ambulance Service all accept **what3words** addresses as a way to identify location, other location information are also included.

Hartlip

St. Michael & All Angels

Give these words to the call handler to identify your location

jobs.chopper.mows

Postcode: ME9 7TL

Grid reference: TQ839642

Lat/Long: 51.34782, 0.63949



Tower Location

This information will allow you to identify your location as quickly as possible to the emergency services.

Kent Police, Kent Fire and Rescue Service and South East Coast Ambulance Service all accept **what3words** addresses as a way to identify location, other location information are also included.

Hawkhurst

St. Laurence

Give these words to the call handler to identify your location

park.rags.track

Postcode: TN18 4NT

Grid reference: TQ755294

Lat/Long: 51.03756, 0.50292



Tower Location

This information will allow you to identify your location as quickly as possible to the emergency services.

Kent Police, Kent Fire and Rescue Service and South East Coast Ambulance Service all accept **what3words** addresses as a way to identify location, other location information are also included.

Headcorn

St. Peter & St. Paul

Give these words to the call handler to identify your location

myths.indirect.airless

Postcode: TN27 9NR

Grid reference: TQ831442

Lat/Long: 51.16776, 0.61852



Tower Location

This information will allow you to identify your location as quickly as possible to the emergency services.

Kent Police, Kent Fire and Rescue Service and South East Coast Ambulance Service all accept **what3words** addresses as a way to identify location, other location information are also included.

Herne

St. Martin

Give these words to the call handler to identify your location

opera.aspect.speeds

Postcode: CT6 7HN

Grid reference: TR182658

Lat/Long: 51.34992, 1.13283



Tower Location

This information will allow you to identify your location as quickly as possible to the emergency services.

Kent Police, Kent Fire and Rescue Service and South East Coast Ambulance Service all accept **what3words** addresses as a way to identify location, other location information are also included.

Hernhill St. Michael

Give these words to the call handler to identify your location

weary.gamer.stumps

Postcode: ME13 9JU

Grid reference: TR064606

Lat/Long: 51.30776, 0.96107



Tower Location

This information will allow you to identify your location as quickly as possible to the emergency services.

Kent Police, Kent Fire and Rescue Service and South East Coast Ambulance Service all accept **what3words** addresses as a way to identify location, other location information are also included.

Hever
St. Peter

Give these words to the call handler to identify your location

hush.grows.spared

Postcode: TN8 7NH

Grid reference: TQ476448

Lat/Long: 51.18381, 0.11111



Tower Location

This information will allow you to identify your location as quickly as possible to the emergency services.

Kent Police, Kent Fire and Rescue Service and South East Coast Ambulance Service all accept **what3words** addresses as a way to identify location, other location information are also included.

High Halden

St. Mary the Virgin

Give these words to the call handler to identify your location

spelling.funny.tint

Postcode: TN26 3JB

Grid reference: TQ901372

Lat/Long: 51.10292, 0.71475



Tower Location

This information will allow you to identify your location as quickly as possible to the emergency services.

Kent Police, Kent Fire and Rescue Service and South East Coast Ambulance Service all accept **what3words** addresses as a way to identify location, other location information are also included.

High Halstow

St. Margaret

Give these words to the call handler to identify your location

both.relegate.grapevine

Postcode: ME3 8SL

Grid reference: TQ779752

Lat/Long: 51.44851, 0.55976



Tower Location

This information will allow you to identify your location as quickly as possible to the emergency services.

Kent Police, Kent Fire and Rescue Service and South East Coast Ambulance Service all accept **what3words** addresses as a way to identify location, other location information are also included.

Higham

St. John

Give these words to the call handler to identify your location

debit.live.crass

Postcode: ME3 7DE

Grid reference: TQ712714

Lat/Long: 51.41626, 0.46161



Tower Location

This information will allow you to identify your location as quickly as possible to the emergency services.

Kent Police, Kent Fire and Rescue Service and South East Coast Ambulance Service all accept **what3words** addresses as a way to identify location, other location information are also included.

Hoath

Holy Cross

Give these words to the call handler to identify your location

visual.clear.undulation

Postcode: CT3 4JT

Grid reference: TR202641

Lat/Long: 51.33405, 1.16115



Tower Location

This information will allow you to identify your location as quickly as possible to the emergency services.

Kent Police, Kent Fire and Rescue Service and South East Coast Ambulance Service all accept **what3words** addresses as a way to identify location, other location information are also included.

Hollingbourne

All Saints

Give these words to the call handler to identify your location

heartened.outsiders.moment

Postcode: ME17 1HW

Grid reference: TQ843550

Lat/Long: 51.26517, 0.64064



Tower Location

This information will allow you to identify your location as quickly as possible to the emergency services.

Kent Police, Kent Fire and Rescue Service and South East Coast Ambulance Service all accept **what3words** addresses as a way to identify location, other location information are also included.

Hoo St Werburgh St. Werburgh

Give these words to the call handler to identify your location

traffic.green.limelight

Postcode: ME3 9AY

Grid reference: TQ783718

Lat/Long: 51.41762, 0.56329



Tower Location

This information will allow you to identify your location as quickly as possible to the emergency services.

Kent Police, Kent Fire and Rescue Service and South East Coast Ambulance Service all accept **what3words** addresses as a way to identify location, other location information are also included.

Horsmonden

St. Margaret

Give these words to the call handler to identify your location

eyebrows.hiker.smoking

Postcode: TN12 8EJ

Grid reference: TQ703381

Lat/Long: 51.11694, 0.4328



Tower Location

This information will allow you to identify your location as quickly as possible to the emergency services.

Kent Police, Kent Fire and Rescue Service and South East Coast Ambulance Service all accept **what3words** addresses as a way to identify location, other location information are also included.

Horton Kirby

St. Mary

Give these words to the call handler to identify your location

[oasis.employ.nasal](https://www.what3words.com/oasis.employ.nasal)

Postcode: DA4 9BN

Grid reference: TQ562685

Lat/Long: 51.39459, 0.24396



Tower Location

This information will allow you to identify your location as quickly as possible to the emergency services.

Kent Police, Kent Fire and Rescue Service and South East Coast Ambulance Service all accept **what3words** addresses as a way to identify location, other location information are also included.

Hothfield St. Margaret

Give these words to the call handler to identify your location

gosh.automatic.blackmail

Postcode: TN26 1EL

Grid reference: TQ969445

Lat/Long: 51.16605, 0.81561



Tower Location

This information will allow you to identify your location as quickly as possible to the emergency services.

Kent Police, Kent Fire and Rescue Service and South East Coast Ambulance Service all accept **what3words** addresses as a way to identify location, other location information are also included.

Hunton St. Mary

Give these words to the call handler to identify your location

graphics.assurance.nation

Postcode: ME15 0RR

Grid reference: TQ724497

Lat/Long: 51.221, 0.46747



Tower Location

This information will allow you to identify your location as quickly as possible to the emergency services.

Kent Police, Kent Fire and Rescue Service and South East Coast Ambulance Service all accept **what3words** addresses as a way to identify location, other location information are also included.

Hythe St. Leonard

Give these words to the call handler to identify your location

drips.broccoli.ballparks

Postcode: CT21 5DU

Grid reference: TR161349

Lat/Long: 51.07285, 1.08378



Tower Location

This information will allow you to identify your location as quickly as possible to the emergency services.

Kent Police, Kent Fire and Rescue Service and South East Coast Ambulance Service all accept **what3words** addresses as a way to identify location, other location information are also included.

Ightham

St. Peter

Give these words to the call handler to identify your location

sculpture.riots.wink

Postcode: TN15 9JD

Grid reference: TQ594569

Lat/Long: 51.28915, 0.28563



Tower Location

This information will allow you to identify your location as quickly as possible to the emergency services.

Kent Police, Kent Fire and Rescue Service and South East Coast Ambulance Service all accept **what3words** addresses as a way to identify location, other location information are also included.

Ivychurch

St. George

Give these words to the call handler to identify your location

provide.veal.squirted

Postcode: TN29 0AL

Grid reference: TR027276

Lat/Long: 51.01256, 0.88964



Tower Location

This information will allow you to identify your location as quickly as possible to the emergency services.

Kent Police, Kent Fire and Rescue Service and South East Coast Ambulance Service all accept **what3words** addresses as a way to identify location, other location information are also included.

Kemsing

St. Mary the Virgin

Give these words to the call handler to identify your location

manual.ladder.hung

Postcode: TN15 6LR

Grid reference: TQ555587

Lat/Long: 51.30686, 0.23088



Tower Location

This information will allow you to identify your location as quickly as possible to the emergency services.

Kent Police, Kent Fire and Rescue Service and South East Coast Ambulance Service all accept **what3words** addresses as a way to identify location, other location information are also included.

Kennington

St. Mary

Give these words to the call handler to identify your location

this.tenure.tilting

Postcode: TN25 4PL

Grid reference: TR022451

Lat/Long: 51.16997, 0.89128



Tower Location

This information will allow you to identify your location as quickly as possible to the emergency services.

Kent Police, Kent Fire and Rescue Service and South East Coast Ambulance Service all accept **what3words** addresses as a way to identify location, other location information are also included.

Kilndown **Christ Church**

Give these words to the call handler to identify your location

bookshop.translate.prep

Postcode: TN17 2SF

Grid reference: TQ700351

Lat/Long: 51.09084, 0.4268



Tower Location

This information will allow you to identify your location as quickly as possible to the emergency services.

Kent Police, Kent Fire and Rescue Service and South East Coast Ambulance Service all accept **what3words** addresses as a way to identify location, other location information are also included.

Kingsnorth

St. Michael & All Angels

Give these words to the call handler to identify your location

incurs.translated.leaky

Postcode: TN23 3EQ

Grid reference: TR006392

Lat/Long: 51.11737, 0.86486



Tower Location

This information will allow you to identify your location as quickly as possible to the emergency services.

Kent Police, Kent Fire and Rescue Service and South East Coast Ambulance Service all accept **what3words** addresses as a way to identify location, other location information are also included.

Lamberhurst St. Mary

Give these words to the call handler to identify your location

oppose.possible.finer

Postcode: TN3 8DU

Grid reference: TQ681365

Lat/Long: 51.10378, 0.40101



Tower Location

This information will allow you to identify your location as quickly as possible to the emergency services.

Kent Police, Kent Fire and Rescue Service and South East Coast Ambulance Service all accept **what3words** addresses as a way to identify location, other location information are also included.

Leeds

St. Nicholas

Give these words to the call handler to identify your location

twilight.riverbed.marble

Postcode: ME17 1RJ

Grid reference: TQ825533

Lat/Long: 51.24994, 0.614



Tower Location

This information will allow you to identify your location as quickly as possible to the emergency services.

Kent Police, Kent Fire and Rescue Service and South East Coast Ambulance Service all accept **what3words** addresses as a way to identify location, other location information are also included.

Leigh

St. Mary

Give these words to the call handler to identify your location

candle.fees.bugs

Postcode: TN11 8QR

Grid reference: TQ548466

Lat/Long: 51.19776, 0.21504



Tower Location

This information will allow you to identify your location as quickly as possible to the emergency services.

Kent Police, Kent Fire and Rescue Service and South East Coast Ambulance Service all accept **what3words** addresses as a way to identify location, other location information are also included.

Lenham

St. Mary

Give these words to the call handler to identify your location

digress.enable.heaven

Postcode: ME17 2PH

Grid reference: TQ899521

Lat/Long: 51.23667, 0.71894



Tower Location

This information will allow you to identify your location as quickly as possible to the emergency services.

Kent Police, Kent Fire and Rescue Service and South East Coast Ambulance Service all accept **what3words** addresses as a way to identify location, other location information are also included.

Linton

St. Nicholas

Give these words to the call handler to identify your location

cake.amber.finds

Postcode: ME17 4AW

Grid reference: TQ754501

Lat/Long: 51.22357, 0.51114



Tower Location

This information will allow you to identify your location as quickly as possible to the emergency services.

Kent Police, Kent Fire and Rescue Service and South East Coast Ambulance Service all accept **what3words** addresses as a way to identify location, other location information are also included.

Little Chart

St. Mary

Give these words to the call handler to identify your location

irrigated.glee.starlight

Postcode: TN27 0PT

Grid reference: TQ944458

Lat/Long: 51.17863, 0.78039



Tower Location

This information will allow you to identify your location as quickly as possible to the emergency services.

Kent Police, Kent Fire and Rescue Service and South East Coast Ambulance Service all accept **what3words** addresses as a way to identify location, other location information are also included.

Littlebourne

St. Vincent

Give these words to the call handler to identify your location

summit.airports.straddled

Postcode: CT3 1UA

Grid reference: TR210578

Lat/Long: 51.27712, 1.16787



Tower Location

This information will allow you to identify your location as quickly as possible to the emergency services.

Kent Police, Kent Fire and Rescue Service and South East Coast Ambulance Service all accept **what3words** addresses as a way to identify location, other location information are also included.

Loose

All Saints

Give these words to the call handler to identify your location

clouds.park.scales

Postcode: ME15 0BU

Grid reference: TQ757520

Lat/Long: 51.24081, 0.51574



Tower Location

This information will allow you to identify your location as quickly as possible to the emergency services.

Kent Police, Kent Fire and Rescue Service and South East Coast Ambulance Service all accept **what3words** addresses as a way to identify location, other location information are also included.

Lower Halstow

St. Margaret

Give these words to the call handler to identify your location

rummage.additives.walnuts

Postcode: ME9 7EA

Grid reference: TQ860674

Lat/Long: 51.37534, 0.6712



Tower Location

This information will allow you to identify your location as quickly as possible to the emergency services.

Kent Police, Kent Fire and Rescue Service and South East Coast Ambulance Service all accept **what3words** addresses as a way to identify location, other location information are also included.

Lydd All Saints

Give these words to the call handler to identify your location

horns.bridge.songbird

Postcode: TN29 9DU

Grid reference: TR042209

Lat/Long: 50.95182, 0.90652



Tower Location

This information will allow you to identify your location as quickly as possible to the emergency services.

Kent Police, Kent Fire and Rescue Service and South East Coast Ambulance Service all accept **what3words** addresses as a way to identify location, other location information are also included.

Lyminge

St. Mary & St. Ethelburga

Give these words to the call handler to identify your location

suspended.sweep.decoder

Postcode: CT18 8EJ

Grid reference: TR160408

Lat/Long: 51.12624, 1.0868



Tower Location

This information will allow you to identify your location as quickly as possible to the emergency services.

Kent Police, Kent Fire and Rescue Service and South East Coast Ambulance Service all accept **what3words** addresses as a way to identify location, other location information are also included.

Lympne St. Stephen

Give these words to the call handler to identify your location

passions.screen.worlds

Postcode: CT21 4LQ

Grid reference: TR119346

Lat/Long: 51.07207, 1.02441



Tower Location

This information will allow you to identify your location as quickly as possible to the emergency services.

Kent Police, Kent Fire and Rescue Service and South East Coast Ambulance Service all accept **what3words** addresses as a way to identify location, other location information are also included.

Lynsted

St. Peter & St. Paul

Give these words to the call handler to identify your location

third.ally.liner

Postcode: ME9 0RQ

Grid reference: TQ942608

Lat/Long: 51.31391, 0.78598



Tower Location

This information will allow you to identify your location as quickly as possible to the emergency services.

Kent Police, Kent Fire and Rescue Service and South East Coast Ambulance Service all accept **what3words** addresses as a way to identify location, other location information are also included.

Maidstone

All Saints

Give these words to the call handler to identify your location

lovely.energy.shares

Postcode: ME15 6YQ

Grid reference: TQ759553

Lat/Long: 51.27054, 0.52145



Tower Location

This information will allow you to identify your location as quickly as possible to the emergency services.

Kent Police, Kent Fire and Rescue Service and South East Coast Ambulance Service all accept **what3words** addresses as a way to identify location, other location information are also included.

Maidstone

St. Michael & All Angels

Give these words to the call handler to identify your location

served.tamed.agreed

Postcode: ME16 8JG

Grid reference: TQ748552

Lat/Long: 51.26972, 0.5055



Tower Location

This information will allow you to identify your location as quickly as possible to the emergency services.

Kent Police, Kent Fire and Rescue Service and South East Coast Ambulance Service all accept **what3words** addresses as a way to identify location, other location information are also included.

Marden

St. Michael & All Angels

Give these words to the call handler to identify your location

seemingly.crunchy.snooping

Postcode: TN12 9HP

Grid reference: TQ744446

Lat/Long: 51.17441, 0.49363



Tower Location

This information will allow you to identify your location as quickly as possible to the emergency services.

Kent Police, Kent Fire and Rescue Service and South East Coast Ambulance Service all accept **what3words** addresses as a way to identify location, other location information are also included.

Margate

St. John the Baptist

Give these words to the call handler to identify your location

truck.food.moss

Postcode: CT9 1LG

Grid reference: TR355704

Lat/Long: 51.38378, 1.38344



Tower Location

This information will allow you to identify your location as quickly as possible to the emergency services.

Kent Police, Kent Fire and Rescue Service and South East Coast Ambulance Service all accept **what3words** addresses as a way to identify location, other location information are also included.

Meopham St. John the Baptist

Give these words to the call handler to identify your location

star.edit.rank

Postcode: DA13 0AB

Grid reference: TQ644662

Lat/Long: 51.3713, 0.36123



Tower Location

This information will allow you to identify your location as quickly as possible to the emergency services.

Kent Police, Kent Fire and Rescue Service and South East Coast Ambulance Service all accept **what3words** addresses as a way to identify location, other location information are also included.

Mereworth St. Lawrence

Give these words to the call handler to identify your location

implanted.snowboard.removing

Postcode: ME18 5LS

Grid reference: TQ660537

Lat/Long: 51.25879, 0.37776



Tower Location

This information will allow you to identify your location as quickly as possible to the emergency services.

Kent Police, Kent Fire and Rescue Service and South East Coast Ambulance Service all accept **what3words** addresses as a way to identify location, other location information are also included.

Mersham

St. John the Baptist


Give these words to the call handler to identify your location

zone.seats.openly

Postcode: TN25 6NR

Grid reference: TR052393

Lat/Long: 51.11692, 0.93117



Tower Location

This information will allow you to identify your location as quickly as possible to the emergency services.

Kent Police, Kent Fire and Rescue Service and South East Coast Ambulance Service all accept **what3words** addresses as a way to identify location, other location information are also included.

Milton next Gravesend

St. Peter & St. Paul

Give these words to the call handler to identify your location

incomes.tiny.spices

Postcode: DA12 2PW

Grid reference: TQ658738

Lat/Long: 51.43917, 0.3853



Tower Location

This information will allow you to identify your location as quickly as possible to the emergency services.

Kent Police, Kent Fire and Rescue Service and South East Coast Ambulance Service all accept **what3words** addresses as a way to identify location, other location information are also included.

Milton Regis

Holy Trinity

Give these words to the call handler to identify your location

voter.cool.backs

Postcode: ME10 2HA

Grid reference: TQ908654

Lat/Long: 51.35569, 0.73992



Tower Location

This information will allow you to identify your location as quickly as possible to the emergency services.

Kent Police, Kent Fire and Rescue Service and South East Coast Ambulance Service all accept **what3words** addresses as a way to identify location, other location information are also included.

Minster (Sheppey)

St. Mary & St. Sexburga

Give these words to the call handler to identify your location

fool.menswear.incomes

Postcode: ME12 2HE

Grid reference: TQ955729

Lat/Long: 51.42218, 0.81186



Tower Location

This information will allow you to identify your location as quickly as possible to the emergency services.

Kent Police, Kent Fire and Rescue Service and South East Coast Ambulance Service all accept **what3words** addresses as a way to identify location, other location information are also included.

Minster (Thanet)

St. Mary the Virgin

Give these words to the call handler to identify your location

parsnips.parading.plunge

Postcode: CT12 4HA

Grid reference: TR310642

Lat/Long: 51.33038, 1.31549



Tower Location

This information will allow you to identify your location as quickly as possible to the emergency services.

Kent Police, Kent Fire and Rescue Service and South East Coast Ambulance Service all accept **what3words** addresses as a way to identify location, other location information are also included.

Monkton

St. Mary Magdalene

Give these words to the call handler to identify your location

centrally.shortcuts.hotspot

Postcode: CT12 4JR

Grid reference: TR278652

Lat/Long: 51.34069, 1.2706



Tower Location

This information will allow you to identify your location as quickly as possible to the emergency services.

Kent Police, Kent Fire and Rescue Service and South East Coast Ambulance Service all accept **what3words** addresses as a way to identify location, other location information are also included.

Nettlestead St. Mary the Virgin

Give these words to the call handler to identify your location

phantom.consoles.resources

Postcode: ME18 5ET

Grid reference: TQ685521

Lat/Long: 51.24336, 0.41267



Tower Location

This information will allow you to identify your location as quickly as possible to the emergency services.

Kent Police, Kent Fire and Rescue Service and South East Coast Ambulance Service all accept **what3words** addresses as a way to identify location, other location information are also included.

New Romney

St. Nicholas

Give these words to the call handler to identify your location

mildest.committee.arose

Postcode: TN28 8EU

Grid reference: TR065247

Lat/Long: 50.9851, 0.94087



Tower Location

This information will allow you to identify your location as quickly as possible to the emergency services.

Kent Police, Kent Fire and Rescue Service and South East Coast Ambulance Service all accept **what3words** addresses as a way to identify location, other location information are also included.

Newchurch **St. Peter & St. Paul**

Give these words to the call handler to identify your location

nuzzling.insect.handle

Postcode: TN29 0DP

Grid reference: TR053313

Lat/Long: 51.04481, 0.92868



Tower Location

This information will allow you to identify your location as quickly as possible to the emergency services.

Kent Police, Kent Fire and Rescue Service and South East Coast Ambulance Service all accept **what3words** addresses as a way to identify location, other location information are also included.

Newington juxta Sittingbourne St. Mary the Virgin

Give these words to the call handler to identify your location

treaty.nosedive.cape

Postcode: ME9 7HZ

Grid reference: TQ862653

Lat/Long: 51.35677, 0.67309



Tower Location

This information will allow you to identify your location as quickly as possible to the emergency services.

Kent Police, Kent Fire and Rescue Service and South East Coast Ambulance Service all accept **what3words** addresses as a way to identify location, other location information are also included.

Newington next Hythe

St. Nicholas

Give these words to the call handler to identify your location

mattress.attaching.flags

Postcode: CT18 8AX

Grid reference: TR182373

Lat/Long: 51.09411, 1.11549



Tower Location

This information will allow you to identify your location as quickly as possible to the emergency services.

Kent Police, Kent Fire and Rescue Service and South East Coast Ambulance Service all accept **what3words** addresses as a way to identify location, other location information are also included.

Newnham

St. Peter & St. Paul

Give these words to the call handler to identify your location

tickles.peanut.standards

Postcode: ME9 0NA

Grid reference: TQ953576

Lat/Long: 51.28432, 0.80047



Tower Location

This information will allow you to identify your location as quickly as possible to the emergency services.

Kent Police, Kent Fire and Rescue Service and South East Coast Ambulance Service all accept **what3words** addresses as a way to identify location, other location information are also included.

Nonington

St. Mary the Virgin

Give these words to the call handler to identify your location

inferior.tourist.outsmart

Postcode: CT15 4LG

Grid reference: TR252523

Lat/Long: 51.22588, 1.22531



Tower Location

This information will allow you to identify your location as quickly as possible to the emergency services.

Kent Police, Kent Fire and Rescue Service and South East Coast Ambulance Service all accept **what3words** addresses as a way to identify location, other location information are also included.

Northbourne

St. Augustine

Give these words to the call handler to identify your location

bibs.measuring.acrobat

Postcode: CT14 0LN

Grid reference: TR333522

Lat/Long: 51.22162, 1.34064



Tower Location

This information will allow you to identify your location as quickly as possible to the emergency services.

Kent Police, Kent Fire and Rescue Service and South East Coast Ambulance Service all accept **what3words** addresses as a way to identify location, other location information are also included.

Northfleet

St. Botolph

Give these words to the call handler to identify your location

jelly.slug.edge

Postcode: DA11 9HA

Grid reference: TQ623741

Lat/Long: 51.44298, 0.33438



Tower Location

This information will allow you to identify your location as quickly as possible to the emergency services.

Kent Police, Kent Fire and Rescue Service and South East Coast Ambulance Service all accept **what3words** addresses as a way to identify location, other location information are also included.

Old Romney

St. Clement

Give these words to the call handler to identify your location

youths.pausing.pads

Postcode: TN29 9SG

Grid reference: TR034251

Lat/Long: 50.99013, 0.8981



Tower Location

This information will allow you to identify your location as quickly as possible to the emergency services.

Kent Police, Kent Fire and Rescue Service and South East Coast Ambulance Service all accept **what3words** addresses as a way to identify location, other location information are also included.

Orlestone

St. Mary

Give these words to the call handler to identify your location

ownership.trades.method

Postcode: TN26 2EJ

Grid reference: TR000346

Lat/Long: 51.07672, 0.85377



Tower Location

This information will allow you to identify your location as quickly as possible to the emergency services.

Kent Police, Kent Fire and Rescue Service and South East Coast Ambulance Service all accept **what3words** addresses as a way to identify location, other location information are also included.

Ospringe

St. Peter & St. Paul

Give these words to the call handler to identify your location

tasteful.ribs.spots

Postcode: ME13 8XS

Grid reference: TR000603

Lat/Long: 51.30684, 0.86818



Tower Location

This information will allow you to identify your location as quickly as possible to the emergency services.

Kent Police, Kent Fire and Rescue Service and South East Coast Ambulance Service all accept **what3words** addresses as a way to identify location, other location information are also included.

Otford

St. Bartholomew

Give these words to the call handler to identify your location

loft.learn.badly

Postcode: TN14 5PD

Grid reference: TQ528593

Lat/Long: 51.31236, 0.19156



Tower Location

This information will allow you to identify your location as quickly as possible to the emergency services.

Kent Police, Kent Fire and Rescue Service and South East Coast Ambulance Service all accept **what3words** addresses as a way to identify location, other location information are also included.

Otham St. Nicholas

Give these words to the call handler to identify your location

roses.crown.butter

Postcode: ME15 8SA

Grid reference: TQ789540

Lat/Long: 51.25776, 0.56274



Tower Location

This information will allow you to identify your location as quickly as possible to the emergency services.

Kent Police, Kent Fire and Rescue Service and South East Coast Ambulance Service all accept **what3words** addresses as a way to identify location, other location information are also included.

Patricxbourne

St. Mary

Give these words to the call handler to identify your location

sake.preheated.wipes

Postcode: CT4 5BP

Grid reference: TR189551

Lat/Long: 51.25343, 1.13639



Tower Location

This information will allow you to identify your location as quickly as possible to the emergency services.

Kent Police, Kent Fire and Rescue Service and South East Coast Ambulance Service all accept **what3words** addresses as a way to identify location, other location information are also included.

Penshurst St. John the Baptist

Give these words to the call handler to identify your location

added.waddle.bulb

Postcode: TN11 8BN

Grid reference: TQ527438

Lat/Long: 51.17347, 0.18326



Tower Location

This information will allow you to identify your location as quickly as possible to the emergency services.

Kent Police, Kent Fire and Rescue Service and South East Coast Ambulance Service all accept **what3words** addresses as a way to identify location, other location information are also included.

Petham

All Saints

Give these words to the call handler to identify your location

browsers.menswear.waddled

Postcode: CT4 5RD

Grid reference: TR130512

Lat/Long: 51.22064, 1.04949



Tower Location

This information will allow you to identify your location as quickly as possible to the emergency services.

Kent Police, Kent Fire and Rescue Service and South East Coast Ambulance Service all accept **what3words** addresses as a way to identify location, other location information are also included.

Pluckley

St. Nicholas

Give these words to the call handler to identify your location

supplied.monday.chatters

Postcode: TN27 0QS

Grid reference: TQ926453

Lat/Long: 51.17503, 0.75469



Tower Location

This information will allow you to identify your location as quickly as possible to the emergency services.

Kent Police, Kent Fire and Rescue Service and South East Coast Ambulance Service all accept **what3words** addresses as a way to identify location, other location information are also included.

Preston
St. Catherine

Give these words to the call handler to identify your location

regal.ribcage.husband

Postcode: ME13 8LG

Grid reference: TR016607

Lat/Long: 51.31021, 0.89243



Tower Location

This information will allow you to identify your location as quickly as possible to the emergency services.

Kent Police, Kent Fire and Rescue Service and South East Coast Ambulance Service all accept **what3words** addresses as a way to identify location, other location information are also included.

Preston

St. Mildred

Give these words to the call handler to identify your location

petrified.shelving.choice

Postcode: CT3 1DH

Grid reference: TR243604

Lat/Long: 51.2985, 1.21727



Tower Location

This information will allow you to identify your location as quickly as possible to the emergency services.

Kent Police, Kent Fire and Rescue Service and South East Coast Ambulance Service all accept **what3words** addresses as a way to identify location, other location information are also included.

Queenborough Holy Trinity

Give these words to the call handler to identify your location

passively.puzzle.term

Postcode: ME11 5EP

Grid reference: TQ909723

Lat/Long: 51.41758, 0.74413



Tower Location

This information will allow you to identify your location as quickly as possible to the emergency services.

Kent Police, Kent Fire and Rescue Service and South East Coast Ambulance Service all accept **what3words** addresses as a way to identify location, other location information are also included.

Rainham

St. Margaret

Give these words to the call handler to identify your location

locker.when.positives

Postcode: ME8 8LB

Grid reference: TQ817658

Lat/Long: 51.36291, 0.60888



Tower Location

This information will allow you to identify your location as quickly as possible to the emergency services.

Kent Police, Kent Fire and Rescue Service and South East Coast Ambulance Service all accept **what3words** addresses as a way to identify location, other location information are also included.

Ringwould

St. Nicholas

Give these words to the call handler to identify your location

should.giggles.surveyed

Postcode: CT14 8HS

Grid reference: TR359483

Lat/Long: 51.18526, 1.37517



Tower Location

This information will allow you to identify your location as quickly as possible to the emergency services.

Kent Police, Kent Fire and Rescue Service and South East Coast Ambulance Service all accept **what3words** addresses as a way to identify location, other location information are also included.

Rochester Cathedral

Give these words to the call handler to identify your location

inner.pine.down

Postcode: ME1 1SJ

Grid reference: TQ742685

Lat/Long: 51.38899, 0.50315



Tower Location

This information will allow you to identify your location as quickly as possible to the emergency services.

Kent Police, Kent Fire and Rescue Service and South East Coast Ambulance Service all accept **what3words** addresses as a way to identify location, other location information are also included.

Rochester

St. Margaret

Give these words to the call handler to identify your location

fonts.rising.dunes

Postcode: ME1 1SS

Grid reference: TQ740680

Lat/Long: 51.38497, 0.4992



Tower Location

This information will allow you to identify your location as quickly as possible to the emergency services.

Kent Police, Kent Fire and Rescue Service and South East Coast Ambulance Service all accept **what3words** addresses as a way to identify location, other location information are also included.

Rodmersham

St. Nicholas

Give these words to the call handler to identify your location

soil.violin.codes

Postcode: ME9 0QD

Grid reference: TQ925618

Lat/Long: 51.32284, 0.76257



Tower Location

This information will allow you to identify your location as quickly as possible to the emergency services.

Kent Police, Kent Fire and Rescue Service and South East Coast Ambulance Service all accept **what3words** addresses as a way to identify location, other location information are also included.

Rolvenden St. Mary the Virgin

Give these words to the call handler to identify your location

laces.embellish.maddening

Postcode: TN17 4LS

Grid reference: TQ844312

Lat/Long: 51.0507, 0.63086



Tower Location

This information will allow you to identify your location as quickly as possible to the emergency services.

Kent Police, Kent Fire and Rescue Service and South East Coast Ambulance Service all accept **what3words** addresses as a way to identify location, other location information are also included.

Royal Tunbridge Wells

St. Peter

Give these words to the call handler to identify your location

stress.erase.known

Postcode: TN2 4UU

Grid reference: TQ593392

Lat/Long: 51.13047, 0.27534



Tower Location

This information will allow you to identify your location as quickly as possible to the emergency services.

Kent Police, Kent Fire and Rescue Service and South East Coast Ambulance Service all accept **what3words** addresses as a way to identify location, other location information are also included.

Ruckinge

St. Mary Magdalene

Give these words to the call handler to identify your location

chairs.beaten.dish

Postcode: TN26 2NU

Grid reference: TR024335

Lat/Long: 51.06538, 0.88819



Tower Location

This information will allow you to identify your location as quickly as possible to the emergency services.

Kent Police, Kent Fire and Rescue Service and South East Coast Ambulance Service all accept **what3words** addresses as a way to identify location, other location information are also included.

Saltwood

St. Peter & St. Paul

Give these words to the call handler to identify your location

headset.cheesy.awestruck

Postcode: CT21 4QA

Grid reference: TR157360

Lat/Long: 51.08279, 1.07937



Tower Location

This information will allow you to identify your location as quickly as possible to the emergency services.

Kent Police, Kent Fire and Rescue Service and South East Coast Ambulance Service all accept **what3words** addresses as a way to identify location, other location information are also included.

Sandhurst

St. Nicholas

Give these words to the call handler to identify your location

shielding.seat.scarred

Postcode: TN18 5NX

Grid reference: TQ790273

Lat/Long: 51.01731, 0.55129



Tower Location

This information will allow you to identify your location as quickly as possible to the emergency services.

Kent Police, Kent Fire and Rescue Service and South East Coast Ambulance Service all accept **what3words** addresses as a way to identify location, other location information are also included.

Sandwich

St. Clement

Give these words to the call handler to identify your location

cemented.statue.pencils

Postcode: CT13 9EH

Grid reference: TR332580

Lat/Long: 51.27338, 1.34323



Tower Location

This information will allow you to identify your location as quickly as possible to the emergency services.

Kent Police, Kent Fire and Rescue Service and South East Coast Ambulance Service all accept **what3words** addresses as a way to identify location, other location information are also included.

Sandwich

St. Peter

Give these words to the call handler to identify your location

gobbling.paintings.inserted

Postcode: CT13 9BT

Grid reference: TR330581

Lat/Long: 51.27487, 1.34027



Tower Location

This information will allow you to identify your location as quickly as possible to the emergency services.

Kent Police, Kent Fire and Rescue Service and South East Coast Ambulance Service all accept **what3words** addresses as a way to identify location, other location information are also included.

Seal

St. Peter & St. Paul

Give these words to the call handler to identify your location

fear.drives.client

Postcode: TN15 0AT

Grid reference: TQ550569

Lat/Long: 51.29065, 0.22202



Tower Location

This information will allow you to identify your location as quickly as possible to the emergency services.

Kent Police, Kent Fire and Rescue Service and South East Coast Ambulance Service all accept **what3words** addresses as a way to identify location, other location information are also included.

Seal Chart

St. Lawrence

Give these words to the call handler to identify your location

shrimp.yappy.lawn

Postcode: TN15 0LQ

Grid reference: TQ572552

Lat/Long: 51.27427, 0.25362



Tower Location

This information will allow you to identify your location as quickly as possible to the emergency services.

Kent Police, Kent Fire and Rescue Service and South East Coast Ambulance Service all accept **what3words** addresses as a way to identify location, other location information are also included.

Sellindge

St. Mary

Give these words to the call handler to identify your location

tequila.cement.flippers

Postcode: TN25 6EL

Grid reference: TR093384

Lat/Long: 51.10705, 0.98952



Tower Location

This information will allow you to identify your location as quickly as possible to the emergency services.

Kent Police, Kent Fire and Rescue Service and South East Coast Ambulance Service all accept **what3words** addresses as a way to identify location, other location information are also included.

Selling

St. Mary the Virgin

Give these words to the call handler to identify your location

dart.inflates.slightly

Postcode: ME13 9RD

Grid reference: TR038568

Lat/Long: 51.27402, 0.92098



Tower Location

This information will allow you to identify your location as quickly as possible to the emergency services.

Kent Police, Kent Fire and Rescue Service and South East Coast Ambulance Service all accept **what3words** addresses as a way to identify location, other location information are also included.

Sevenoaks

St. Nicholas

Give these words to the call handler to identify your location

dose.pump.start

Postcode: TN13 1HX

Grid reference: TQ531543

Lat/Long: 51.26732, 0.19316



Tower Location

This information will allow you to identify your location as quickly as possible to the emergency services.

Kent Police, Kent Fire and Rescue Service and South East Coast Ambulance Service all accept **what3words** addresses as a way to identify location, other location information are also included.

Sevington

St. Mary

Give these words to the call handler to identify your location

elbow.boost.handy

Postcode: TN24 0TP

Grid reference: TR036408

Lat/Long: 51.13097, 0.90992



Tower Location

This information will allow you to identify your location as quickly as possible to the emergency services.

Kent Police, Kent Fire and Rescue Service and South East Coast Ambulance Service all accept **what3words** addresses as a way to identify location, other location information are also included.

Sheldwich

St. James

Give these words to the call handler to identify your location

scouting.dragging.toads

Postcode: ME13 0LU

Grid reference: TR011568

Lat/Long: 51.27538, 0.88203



Tower Location

This information will allow you to identify your location as quickly as possible to the emergency services.

Kent Police, Kent Fire and Rescue Service and South East Coast Ambulance Service all accept **what3words** addresses as a way to identify location, other location information are also included.

Shipbourne

St. Giles

Give these words to the call handler to identify your location

refers.slowly.figure

Postcode: TN11 9PF

Grid reference: TQ591522

Lat/Long: 51.24709, 0.27873



Tower Location

This information will allow you to identify your location as quickly as possible to the emergency services.

Kent Police, Kent Fire and Rescue Service and South East Coast Ambulance Service all accept **what3words** addresses as a way to identify location, other location information are also included.

Shoreham

St. Peter & St. Paul

Give these words to the call handler to identify your location

exact.strain.asleep

Postcode: TN14 7SA

Grid reference: TQ522615

Lat/Long: 51.33305, 0.18424



Tower Location

This information will allow you to identify your location as quickly as possible to the emergency services.

Kent Police, Kent Fire and Rescue Service and South East Coast Ambulance Service all accept **what3words** addresses as a way to identify location, other location information are also included.

Shorne

St. Peter & St. Paul

Give these words to the call handler to identify your location

appear.toys.moved

Postcode: DA12 3EF

Grid reference: TQ690710

Lat/Long: 51.41305, 0.42944



Tower Location

This information will allow you to identify your location as quickly as possible to the emergency services.

Kent Police, Kent Fire and Rescue Service and South East Coast Ambulance Service all accept **what3words** addresses as a way to identify location, other location information are also included.

Sittingbourne

St. Michael

Give these words to the call handler to identify your location

garden.smart.expand

Postcode: ME10 4PG

Grid reference: TQ909636

Lat/Long: 51.3396, 0.73963



Tower Location

This information will allow you to identify your location as quickly as possible to the emergency services.

Kent Police, Kent Fire and Rescue Service and South East Coast Ambulance Service all accept **what3words** addresses as a way to identify location, other location information are also included.

Smarden

St. Michael

Give these words to the call handler to identify your location

uniforms.often.perch

Postcode: TN27 8QD

Grid reference: TQ879422

Lat/Long: 51.14901, 0.68602



Tower Location

This information will allow you to identify your location as quickly as possible to the emergency services.

Kent Police, Kent Fire and Rescue Service and South East Coast Ambulance Service all accept **what3words** addresses as a way to identify location, other location information are also included.

Snave St. Augustine

Give these words to the call handler to identify your location

paused.labs.twitches

Postcode: TN26 2QJ

Grid reference: TR014299

Lat/Long: 51.03344, 0.87114



Tower Location

This information will allow you to identify your location as quickly as possible to the emergency services.

Kent Police, Kent Fire and Rescue Service and South East Coast Ambulance Service all accept **what3words** addresses as a way to identify location, other location information are also included.

Snodland

All Saints

Give these words to the call handler to identify your location

steams.boomed.intruded

Postcode: ME6 5AT

Grid reference: TQ707618

Lat/Long: 51.32981, 0.44954



Tower Location

This information will allow you to identify your location as quickly as possible to the emergency services.

Kent Police, Kent Fire and Rescue Service and South East Coast Ambulance Service all accept **what3words** addresses as a way to identify location, other location information are also included.

Southfleet St. Nicholas

Give these words to the call handler to identify your location

intelligible.happy.parts

Postcode: DA13 9NR

Grid reference: TQ613711

Lat/Long: 51.41648, 0.31914



Tower Location

This information will allow you to identify your location as quickly as possible to the emergency services.

Kent Police, Kent Fire and Rescue Service and South East Coast Ambulance Service all accept **what3words** addresses as a way to identify location, other location information are also included.

Speldhurst St. Mary the Virgin

Give these words to the call handler to identify your location

emporium.next.digesting

Postcode: TN3 0NL

Grid reference: TQ553414

Lat/Long: 51.15109, 0.21967



Tower Location

This information will allow you to identify your location as quickly as possible to the emergency services.

Kent Police, Kent Fire and Rescue Service and South East Coast Ambulance Service all accept **what3words** addresses as a way to identify location, other location information are also included.

St Laurence in Thanet

St. Laurence

Give these words to the call handler to identify your location

gift.soccer.repay

Postcode: CT11 0QW

Grid reference: TR370653

Lat/Long: 51.33754, 1.40166



Tower Location

This information will allow you to identify your location as quickly as possible to the emergency services.

Kent Police, Kent Fire and Rescue Service and South East Coast Ambulance Service all accept **what3words** addresses as a way to identify location, other location information are also included.

St Nicholas at Wade

St. Nicholas

Give these words to the call handler to identify your location

dices.templates.bluff

Postcode: CT7 0NR

Grid reference: TR264666

Lat/Long: 51.35414, 1.2516



Tower Location

This information will allow you to identify your location as quickly as possible to the emergency services.

Kent Police, Kent Fire and Rescue Service and South East Coast Ambulance Service all accept **what3words** addresses as a way to identify location, other location information are also included.

St Peter in Thanet

St. Peter the Apostle

Give these words to the call handler to identify your location

outfit.scouts.gone

Postcode: CT10 2TP

Grid reference: TR380684

Lat/Long: 51.36524, 1.4185



Tower Location

This information will allow you to identify your location as quickly as possible to the emergency services.

Kent Police, Kent Fire and Rescue Service and South East Coast Ambulance Service all accept **what3words** addresses as a way to identify location, other location information are also included.

Stansted

St. Mary the Virgin

Give these words to the call handler to identify your location

bike.colleague.market

Postcode: TN15 7PP

Grid reference: TQ607621

Lat/Long: 51.33555, 0.30597



Tower Location

This information will allow you to identify your location as quickly as possible to the emergency services.

Kent Police, Kent Fire and Rescue Service and South East Coast Ambulance Service all accept **what3words** addresses as a way to identify location, other location information are also included.

Staplehurst

All Saints

Give these words to the call handler to identify your location

darkest.cobras.stun

Postcode: TN12 0AY

Grid reference: TQ786429

Lat/Long: 51.15824, 0.55282



Tower Location

This information will allow you to identify your location as quickly as possible to the emergency services.

Kent Police, Kent Fire and Rescue Service and South East Coast Ambulance Service all accept **what3words** addresses as a way to identify location, other location information are also included.

Stelling

St. Mary

Give these words to the call handler to identify your location

ticked.unroll.chainsaw

Postcode: CT4 5PT

Grid reference: TR141485

Lat/Long: 51.19639, 1.06435



Tower Location

This information will allow you to identify your location as quickly as possible to the emergency services.

Kent Police, Kent Fire and Rescue Service and South East Coast Ambulance Service all accept **what3words** addresses as a way to identify location, other location information are also included.

Stockbury St. Mary Magdalene

Give these words to the call handler to identify your location

families.redouble.dent

Postcode: ME9 7RD

Grid reference: TQ846616

Lat/Long: 51.32429, 0.64909



Tower Location

This information will allow you to identify your location as quickly as possible to the emergency services.

Kent Police, Kent Fire and Rescue Service and South East Coast Ambulance Service all accept **what3words** addresses as a way to identify location, other location information are also included.

Stone by Dartford

St. Mary

Give these words to the call handler to identify your location

grants.decent.comical

Postcode: DA9 9BE

Grid reference: TQ576748

Lat/Long: 51.45037, 0.26712



Tower Location

This information will allow you to identify your location as quickly as possible to the emergency services.

Kent Police, Kent Fire and Rescue Service and South East Coast Ambulance Service all accept **what3words** addresses as a way to identify location, other location information are also included.

Stone in Oxney

St. Mary the Virgin

Give these words to the call handler to identify your location

marine.ready.angers

Postcode: TN30 7JT

Grid reference: TQ940273

Lat/Long: 51.01281, 0.76437



Tower Location

This information will allow you to identify your location as quickly as possible to the emergency services.

Kent Police, Kent Fire and Rescue Service and South East Coast Ambulance Service all accept **what3words** addresses as a way to identify location, other location information are also included.

Stowting

St. Mary the Virgin

Give these words to the call handler to identify your location

trump.headliner.flamenco

Postcode: TN25 6BD

Grid reference: TR124418

Lat/Long: 51.13645, 1.03563



Tower Location

This information will allow you to identify your location as quickly as possible to the emergency services.

Kent Police, Kent Fire and Rescue Service and South East Coast Ambulance Service all accept **what3words** addresses as a way to identify location, other location information are also included.

Sturry St. Nicholas

Give these words to the call handler to identify your location

landlady.panthers.wants

Postcode: CT2 0AE

Grid reference: TR175601

Lat/Long: 51.29849, 1.11992



Tower Location

This information will allow you to identify your location as quickly as possible to the emergency services.

Kent Police, Kent Fire and Rescue Service and South East Coast Ambulance Service all accept **what3words** addresses as a way to identify location, other location information are also included.

Sundridge

St. Mary

Give these words to the call handler to identify your location

home.grape.audit

Postcode: TN14 6DD

Grid reference: TQ486549

Lat/Long: 51.27432, 0.12908



Tower Location

This information will allow you to identify your location as quickly as possible to the emergency services.

Kent Police, Kent Fire and Rescue Service and South East Coast Ambulance Service all accept **what3words** addresses as a way to identify location, other location information are also included.

Swanscombe

St. Peter & St. Paul

Give these words to the call handler to identify your location

putty.foal.voters

Postcode: DA10 0BA

Grid reference: TQ604739

Lat/Long: 51.44213, 0.30733



Tower Location

This information will allow you to identify your location as quickly as possible to the emergency services.

Kent Police, Kent Fire and Rescue Service and South East Coast Ambulance Service all accept **what3words** addresses as a way to identify location, other location information are also included.

Tenterden

St. Mildred

Give these words to the call handler to identify your location

commended.plug.exclusive

Postcode: TN30 6AW

Grid reference: TQ883333

Lat/Long: 51.06867, 0.68688



Tower Location

This information will allow you to identify your location as quickly as possible to the emergency services.

Kent Police, Kent Fire and Rescue Service and South East Coast Ambulance Service all accept **what3words** addresses as a way to identify location, other location information are also included.

Teston

St. Peter & St. Paul

Give these words to the call handler to identify your location

novel.windmills.cherish

Postcode: ME18 5BY

Grid reference: TQ705535

Lat/Long: 51.2552, 0.44248



Tower Location

This information will allow you to identify your location as quickly as possible to the emergency services.

Kent Police, Kent Fire and Rescue Service and South East Coast Ambulance Service all accept **what3words** addresses as a way to identify location, other location information are also included.

Teynham

St. Mary

Give these words to the call handler to identify your location

spearhead.note.sage

Postcode: ME9 9EX

Grid reference: TQ965636

Lat/Long: 51.33787, 0.8211



Tower Location

This information will allow you to identify your location as quickly as possible to the emergency services.

Kent Police, Kent Fire and Rescue Service and South East Coast Ambulance Service all accept **what3words** addresses as a way to identify location, other location information are also included.

Thanington

St. Nicholas

Give these words to the call handler to identify your location

likely.crush.join

Postcode: CT1 3XF

Grid reference: TR131567

Lat/Long: 51.27036, 1.05442



Tower Location

This information will allow you to identify your location as quickly as possible to the emergency services.

Kent Police, Kent Fire and Rescue Service and South East Coast Ambulance Service all accept **what3words** addresses as a way to identify location, other location information are also included.

Throwley

St. Michael & All Angels


Give these words to the call handler to identify your location

impulsive.fills.fidget

Postcode: ME13 0PF

Grid reference: TQ991556

Lat/Long: 51.2652, 0.85312



Tower Location

This information will allow you to identify your location as quickly as possible to the emergency services.

Kent Police, Kent Fire and Rescue Service and South East Coast Ambulance Service all accept **what3words** addresses as a way to identify location, other location information are also included.

Thurnham St. Mary the Virgin

Give these words to the call handler to identify your location

backup.annual.puts

Postcode: ME14 3LG

Grid reference: TQ803576

Lat/Long: 51.28935, 0.58574



Tower Location

This information will allow you to identify your location as quickly as possible to the emergency services.

Kent Police, Kent Fire and Rescue Service and South East Coast Ambulance Service all accept **what3words** addresses as a way to identify location, other location information are also included.

Tonbridge

St. Peter & St. Paul

Give these words to the call handler to identify your location

head.puff.throw

Postcode: TN9 1DY

Grid reference: TQ591467

Lat/Long: 51.19775, 0.27654



Tower Location

This information will allow you to identify your location as quickly as possible to the emergency services.

Kent Police, Kent Fire and Rescue Service and South East Coast Ambulance Service all accept **what3words** addresses as a way to identify location, other location information are also included.

Tonge St. Giles

Give these words to the call handler to identify your location

solid.panel.orange

Postcode: ME9 9AR

Grid reference: TQ934640

Lat/Long: 51.34248, 0.7758



Tower Location

This information will allow you to identify your location as quickly as possible to the emergency services.

Kent Police, Kent Fire and Rescue Service and South East Coast Ambulance Service all accept **what3words** addresses as a way to identify location, other location information are also included.

Tunstall St. John the Baptist

Give these words to the call handler to identify your location

looked.reply.shows

Postcode: ME9 8DU

Grid reference: TQ895619

Lat/Long: 51.32462, 0.7195



Tower Location

This information will allow you to identify your location as quickly as possible to the emergency services.

Kent Police, Kent Fire and Rescue Service and South East Coast Ambulance Service all accept **what3words** addresses as a way to identify location, other location information are also included.

Ulcombe All Saints

Give these words to the call handler to identify your location

leopard.wildfires.molars

Postcode: ME17 1DN

Grid reference: TQ846497

Lat/Long: 51.2172, 0.64252



Tower Location

This information will allow you to identify your location as quickly as possible to the emergency services.

Kent Police, Kent Fire and Rescue Service and South East Coast Ambulance Service all accept **what3words** addresses as a way to identify location, other location information are also included.

Upchurch St. Mary the Virgin

Give these words to the call handler to identify your location

exploring.quality.drunk

Postcode: ME9 7AJ

Grid reference: TQ843675

Lat/Long: 51.37666, 0.64748



Tower Location

This information will allow you to identify your location as quickly as possible to the emergency services.

Kent Police, Kent Fire and Rescue Service and South East Coast Ambulance Service all accept **what3words** addresses as a way to identify location, other location information are also included.

Upper Hardres

St. Peter & St. Paul

Give these words to the call handler to identify your location

gliders.guests.fussy

Postcode: CT4 6EW

Grid reference: TR152507

Lat/Long: 51.21516, 1.08109



Tower Location

This information will allow you to identify your location as quickly as possible to the emergency services.

Kent Police, Kent Fire and Rescue Service and South East Coast Ambulance Service all accept **what3words** addresses as a way to identify location, other location information are also included.

Walmer St. Mary

Give these words to the call handler to identify your location

rucksack.eradicate.upstarts

Postcode: CT14 7QA

Grid reference: TR371501

Lat/Long: 51.20127, 1.39353



Tower Location

This information will allow you to identify your location as quickly as possible to the emergency services.

Kent Police, Kent Fire and Rescue Service and South East Coast Ambulance Service all accept **what3words** addresses as a way to identify location, other location information are also included.

Waltham St. Bartholomew

Give these words to the call handler to identify your location

enlighten.fonts.haggling

Postcode: CT4 5SQ

Grid reference: TR112484

Lat/Long: 51.19615, 1.02255



Tower Location

This information will allow you to identify your location as quickly as possible to the emergency services.

Kent Police, Kent Fire and Rescue Service and South East Coast Ambulance Service all accept **what3words** addresses as a way to identify location, other location information are also included.

Warehorne

St. Matthew

Give these words to the call handler to identify your location

regulator.breakaway.laying

Postcode: TN26 2LL

Grid reference: TQ989325

Lat/Long: 51.05745, 0.83792



Tower Location

This information will allow you to identify your location as quickly as possible to the emergency services.

Kent Police, Kent Fire and Rescue Service and South East Coast Ambulance Service all accept **what3words** addresses as a way to identify location, other location information are also included.

Wateringbury St. John the Baptist

Give these words to the call handler to identify your location

crank.sizing.broadens

Postcode: ME18 5PD

Grid reference: TQ685536

Lat/Long: 51.25732, 0.41368



Tower Location

This information will allow you to identify your location as quickly as possible to the emergency services.

Kent Police, Kent Fire and Rescue Service and South East Coast Ambulance Service all accept **what3words** addresses as a way to identify location, other location information are also included.

West Farleigh

All Saints

Give these words to the call handler to identify your location

boomer.crossings.pollution

Postcode: ME15 0PD

Grid reference: TQ715535

Lat/Long: 51.25487, 0.45694



Tower Location

This information will allow you to identify your location as quickly as possible to the emergency services.

Kent Police, Kent Fire and Rescue Service and South East Coast Ambulance Service all accept **what3words** addresses as a way to identify location, other location information are also included.

West Malling St. Mary the Virgin

Give these words to the call handler to identify your location

songs.harsh.magma

Postcode: ME19 6ND

Grid reference: TQ678575

Lat/Long: 51.29231, 0.40641



Tower Location

This information will allow you to identify your location as quickly as possible to the emergency services.

Kent Police, Kent Fire and Rescue Service and South East Coast Ambulance Service all accept **what3words** addresses as a way to identify location, other location information are also included.

West Peckham

St. Dunstan

Give these words to the call handler to identify your location

state.stiffly.estimate

Postcode: ME18 5JW

Grid reference: TQ644525

Lat/Long: 51.24857, 0.35439



Tower Location

This information will allow you to identify your location as quickly as possible to the emergency services.

Kent Police, Kent Fire and Rescue Service and South East Coast Ambulance Service all accept **what3words** addresses as a way to identify location, other location information are also included.

Westerham

St. Mary

Give these words to the call handler to identify your location

melt.songs.port

Postcode: TN16 1BH

Grid reference: TQ447540

Lat/Long: 51.26755, 0.07342



Tower Location

This information will allow you to identify your location as quickly as possible to the emergency services.

Kent Police, Kent Fire and Rescue Service and South East Coast Ambulance Service all accept **what3words** addresses as a way to identify location, other location information are also included.

Westgate on Sea

St. Saviour

Give these words to the call handler to identify your location

professes.annual.sideburns

Postcode: CT8 8RE

Grid reference: TR322701

Lat/Long: 51.38253, 1.33606



Tower Location

This information will allow you to identify your location as quickly as possible to the emergency services.

Kent Police, Kent Fire and Rescue Service and South East Coast Ambulance Service all accept **what3words** addresses as a way to identify location, other location information are also included.

Westwell St. Mary

Give these words to the call handler to identify your location

snippets.zapped.installs

Postcode: TN25 4JX

Grid reference: TQ990474

Lat/Long: 51.19193, 0.84719



Tower Location

This information will allow you to identify your location as quickly as possible to the emergency services.

Kent Police, Kent Fire and Rescue Service and South East Coast Ambulance Service all accept **what3words** addresses as a way to identify location, other location information are also included.

Whitstable

All Saints

Give these words to the call handler to identify your location

comments.essays.darting

Postcode: CT5 1PH

Grid reference: TR117662

Lat/Long: 51.35573, 1.03948



Tower Location

This information will allow you to identify your location as quickly as possible to the emergency services.

Kent Police, Kent Fire and Rescue Service and South East Coast Ambulance Service all accept **what3words** addresses as a way to identify location, other location information are also included.

Whitstable St. Alphege

Give these words to the call handler to identify your location

snips.pizzeria.spurring

Postcode: CT5 1QR

Grid reference: TR107664

Lat/Long: 51.35762, 1.02509



Tower Location

This information will allow you to identify your location as quickly as possible to the emergency services.

Kent Police, Kent Fire and Rescue Service and South East Coast Ambulance Service all accept **what3words** addresses as a way to identify location, other location information are also included.

Wickhambreaux

St. Andrew

Give these words to the call handler to identify your location

busy.oblige.digestion

Postcode: CT3 1RQ

Grid reference: TR219587

Lat/Long: 51.28452, 1.18205



Tower Location

This information will allow you to identify your location as quickly as possible to the emergency services.

Kent Police, Kent Fire and Rescue Service and South East Coast Ambulance Service all accept **what3words** addresses as a way to identify location, other location information are also included.

Willesborough

St. Mary the Virgin

Give these words to the call handler to identify your location

bricks.mostly.aspect

Postcode: TN24 0HZ

Grid reference: TR029415

Lat/Long: 51.13711, 0.89901



Tower Location

This information will allow you to identify your location as quickly as possible to the emergency services.

Kent Police, Kent Fire and Rescue Service and South East Coast Ambulance Service all accept **what3words** addresses as a way to identify location, other location information are also included.

Wilmington

St. Michael

Give these words to the call handler to identify your location

shadow.knee.given

Postcode: DA2 7EH

Grid reference: TQ538724

Lat/Long: 51.4303, 0.2117



Tower Location

This information will allow you to identify your location as quickly as possible to the emergency services.

Kent Police, Kent Fire and Rescue Service and South East Coast Ambulance Service all accept **what3words** addresses as a way to identify location, other location information are also included.

Wingham

St. Mary the Virgin

Give these words to the call handler to identify your location

handbags.vies.revisits

Postcode: CT3 1BS

Grid reference: TR241574

Lat/Long: 51.27237, 1.21272



Tower Location

This information will allow you to identify your location as quickly as possible to the emergency services.

Kent Police, Kent Fire and Rescue Service and South East Coast Ambulance Service all accept **what3words** addresses as a way to identify location, other location information are also included.

Wittersham St. John the Baptist

Give these words to the call handler to identify your location

subtitle.skid.mountains

Postcode: TN30 7EA

Grid reference: TQ897269

Lat/Long: 51.01076, 0.70331



Tower Location

This information will allow you to identify your location as quickly as possible to the emergency services.

Kent Police, Kent Fire and Rescue Service and South East Coast Ambulance Service all accept **what3words** addresses as a way to identify location, other location information are also included.

Woodchurch

All Saints

Give these words to the call handler to identify your location

shun.remaking.alarmed

Postcode: TN26 3QJ

Grid reference: TQ941349

Lat/Long: 51.08073, 0.77082



Tower Location

This information will allow you to identify your location as quickly as possible to the emergency services.

Kent Police, Kent Fire and Rescue Service and South East Coast Ambulance Service all accept **what3words** addresses as a way to identify location, other location information are also included.

Wormshill

St. Giles

Give these words to the call handler to identify your location

earmarked.crowds.tilts

Postcode: ME9 0TY

Grid reference: TQ881574

Lat/Long: 51.28509, 0.69702



Tower Location

This information will allow you to identify your location as quickly as possible to the emergency services.

Kent Police, Kent Fire and Rescue Service and South East Coast Ambulance Service all accept **what3words** addresses as a way to identify location, other location information are also included.

Wouldham

All Saints

Give these words to the call handler to identify your location

slams.escape.magma

Postcode: ME1 3TD

Grid reference: TQ712644

Lat/Long: 51.35291, 0.45781



Tower Location

This information will allow you to identify your location as quickly as possible to the emergency services.

Kent Police, Kent Fire and Rescue Service and South East Coast Ambulance Service all accept **what3words** addresses as a way to identify location, other location information are also included.

Wrotham

St. George

Give these words to the call handler to identify your location

lands.cake.pumps

Postcode: TN15 7AH

Grid reference: TQ611591

Lat/Long: 51.30899, 0.31097



Tower Location

This information will allow you to identify your location as quickly as possible to the emergency services.

Kent Police, Kent Fire and Rescue Service and South East Coast Ambulance Service all accept **what3words** addresses as a way to identify location, other location information are also included.

Wye

St. Gregory & St. Martin

Give these words to the call handler to identify your location

rushed.pounce.debut

Postcode: TN25 5BP

Grid reference: TR054468

Lat/Long: 51.18439, 0.93787



Tower Location

This information will allow you to identify your location as quickly as possible to the emergency services.

Kent Police, Kent Fire and Rescue Service and South East Coast Ambulance Service all accept **what3words** addresses as a way to identify location, other location information are also included.

Yalding

St. Peter & St. Paul

Give these words to the call handler to identify your location

enough.paintings.dizzy

Postcode: ME18 6HU

Grid reference: TQ698500

Lat/Long: 51.22453, 0.43076